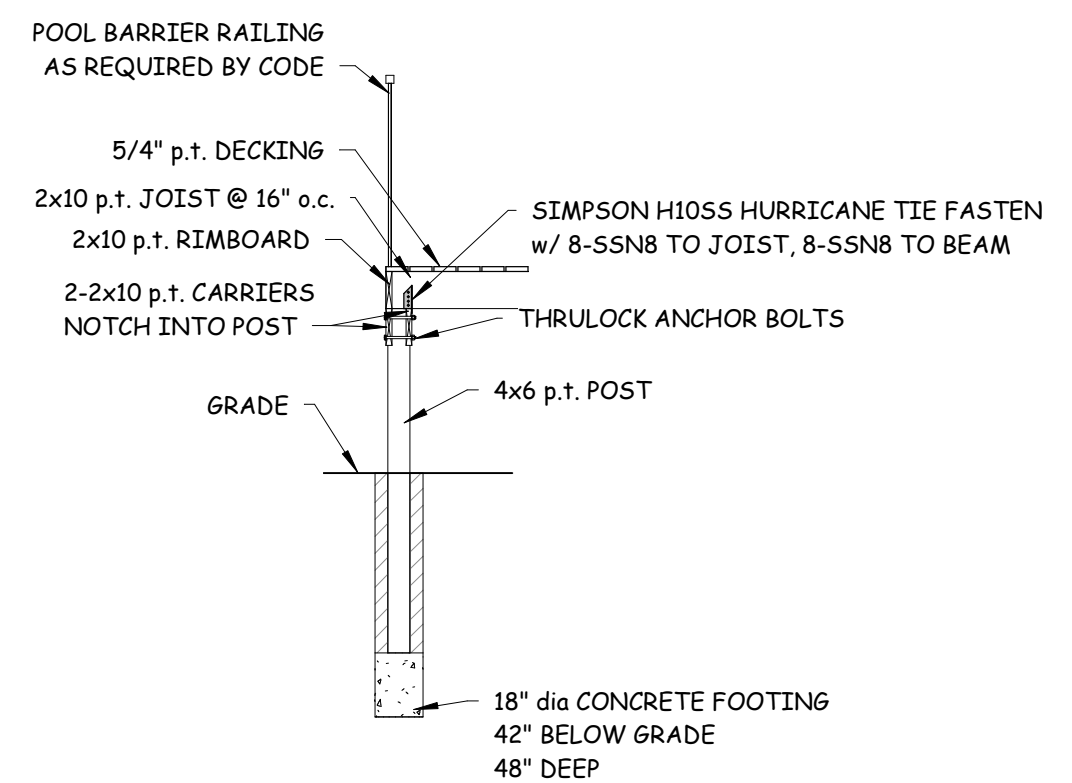
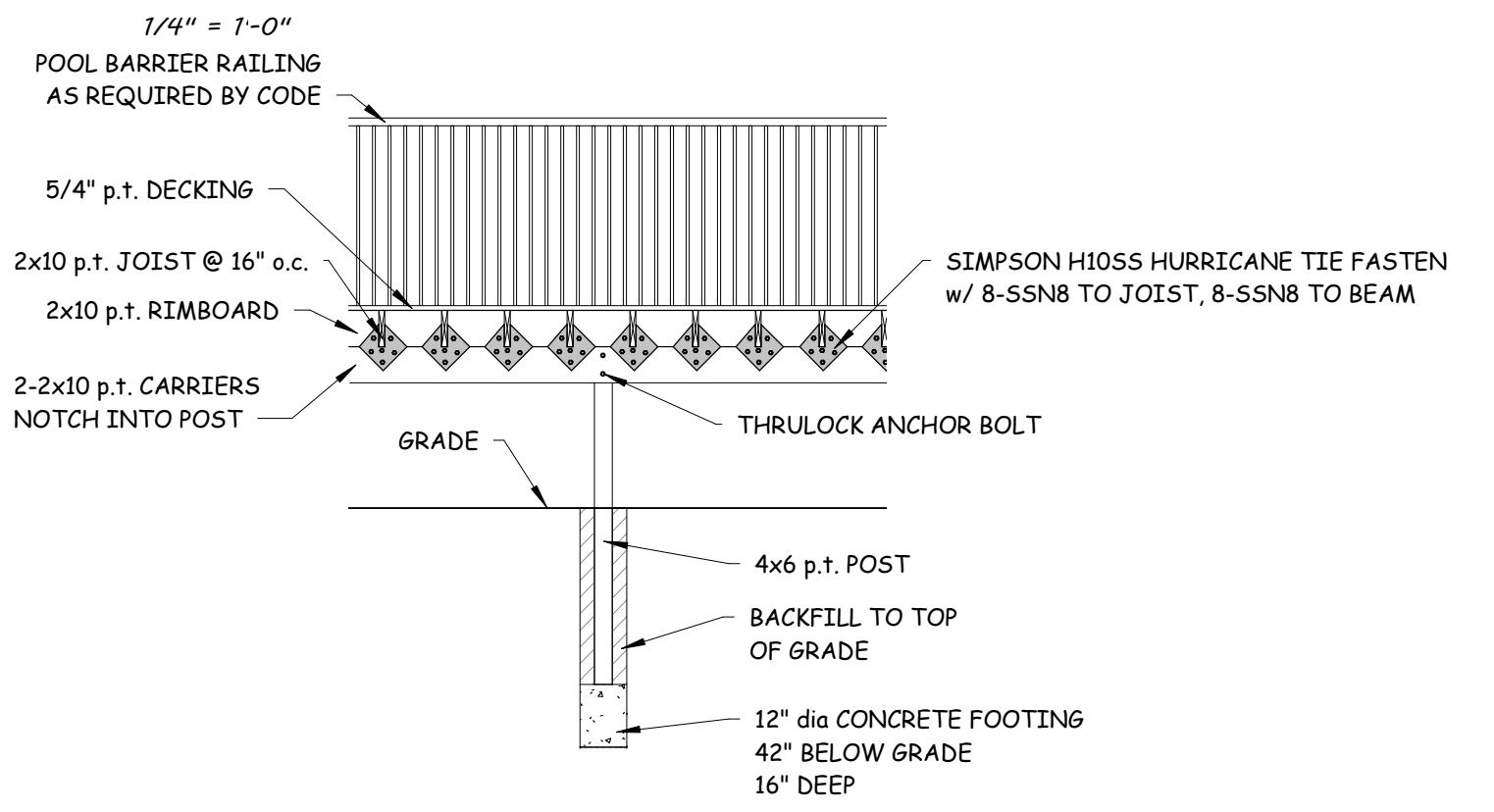


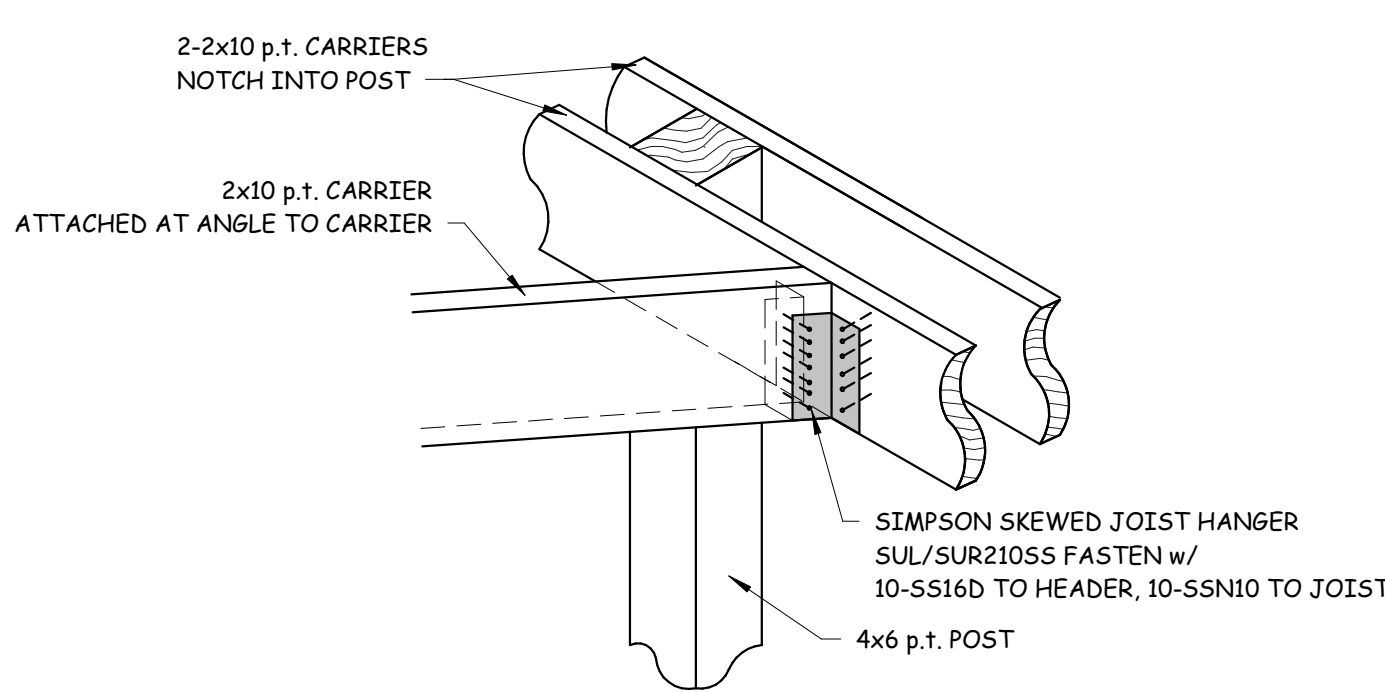
**FOUNDATION PLAN**  
1/4" = 1'-0"



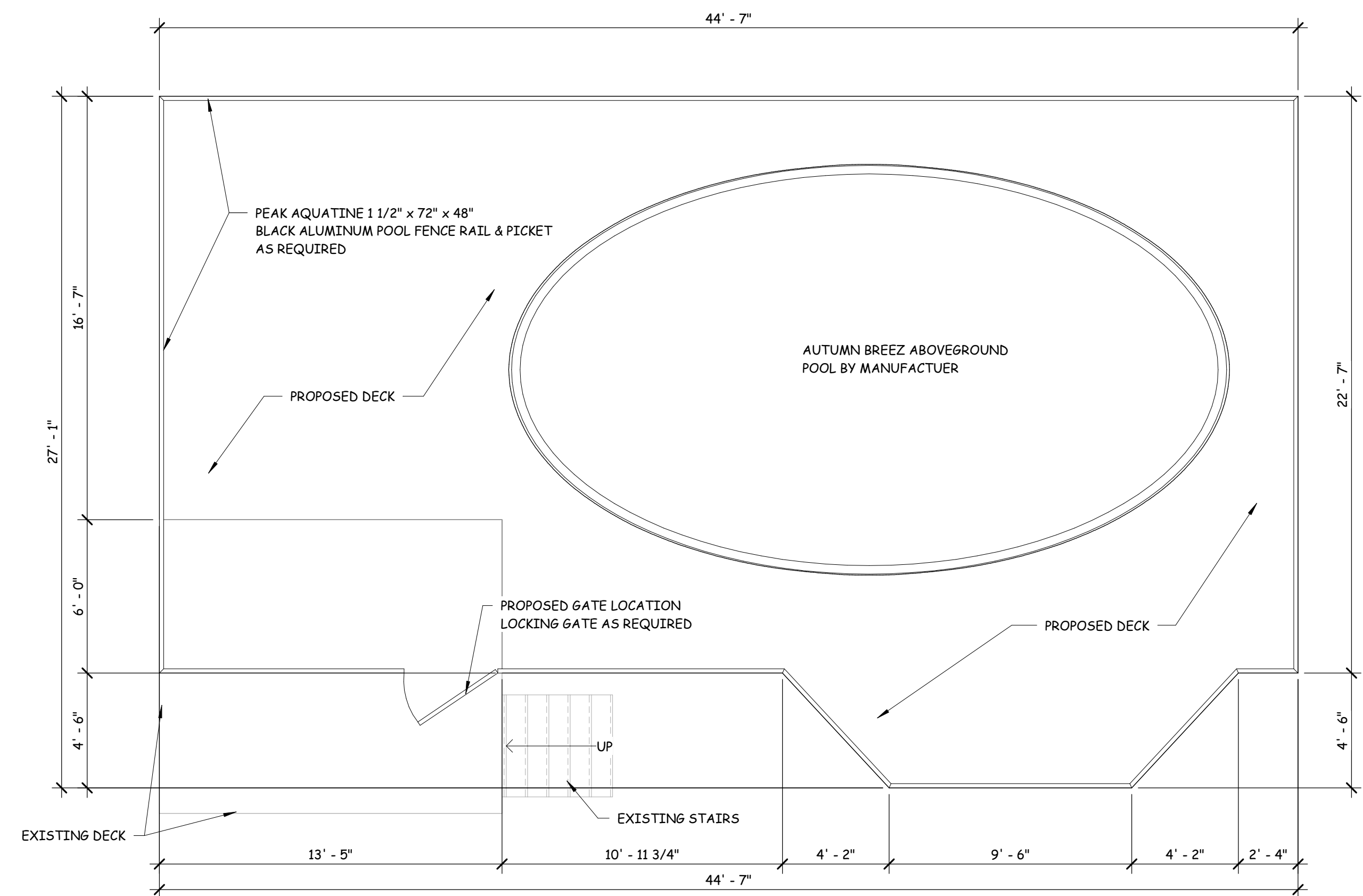
**DECK DETAIL-SIDE ELEVATION**  
1/4" = 1'-0"



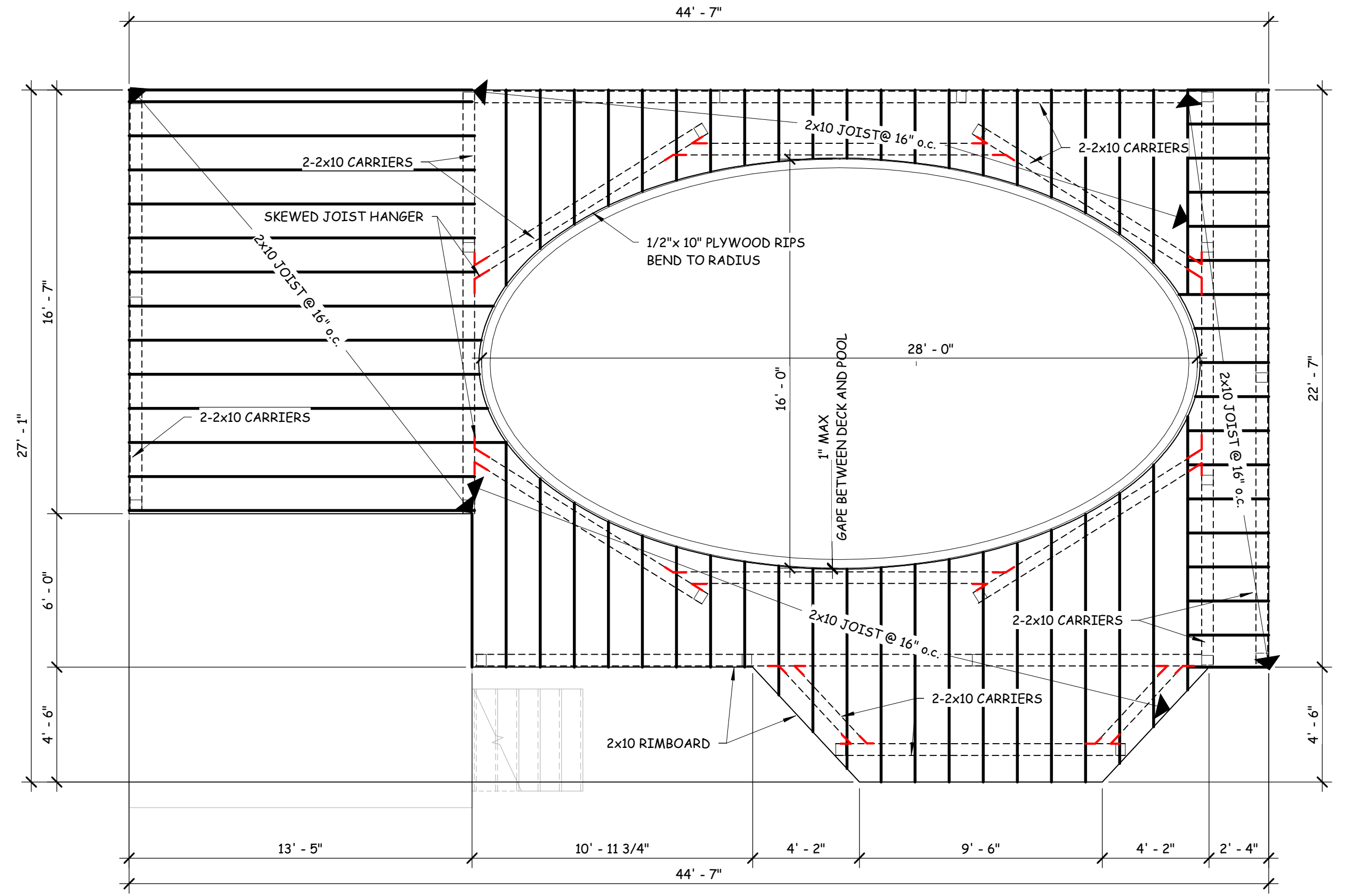
**DECK DETAIL-FRONT ELEVATION**  
1/4" = 1'-0"



**DETAIL-SKEWED JOIST HANGER**  
3/4" = 1'-0"



**DECK PLAN**  
1/4" = 1'-0"



**DECK FRAMING PLAN**  
1/4" = 1'-0"

**DESIGN & DRAFTING PROVIDED**  
BY TODD R. VANDER GALLEN  
TODD@ACM125.COM

PROVIDE PLANS AND CHANGES TO PLANS AS A RETAINED DRAWING SERVICE ONLY. NO LIABILITY IS ACKNOWLEDGED OR ASSUMED FOR DESIGN, ORIGINAL OR INHERENT. CLIENT IS RESPONSIBLE TO CONFIRM THE ABOVE AND COMPLIANCE WITH BUILDING CODES.

Approximate SQFT.	HTD
Basement 0.0	
1st Floor 0.0	
2nd Floor 0.0	
Pool Deck 602.0	X
Total HTD 602.0	
Garage 0.0	
Framing 602.0	
Total SQFT 602.0	

Property Description  
Attached  
Bryan Land Surveys, P.C.  
Dated: 03-05-1997

**Addition**

**Martha Vatage Feher**  
35 Nature Way  
Okemos, MI 48864

**Deck Addition & Above Ground Pool Elevations & Framing**

Rev: Number 3.0  
Date: 02-22-2021

Date: 11-09-2020